

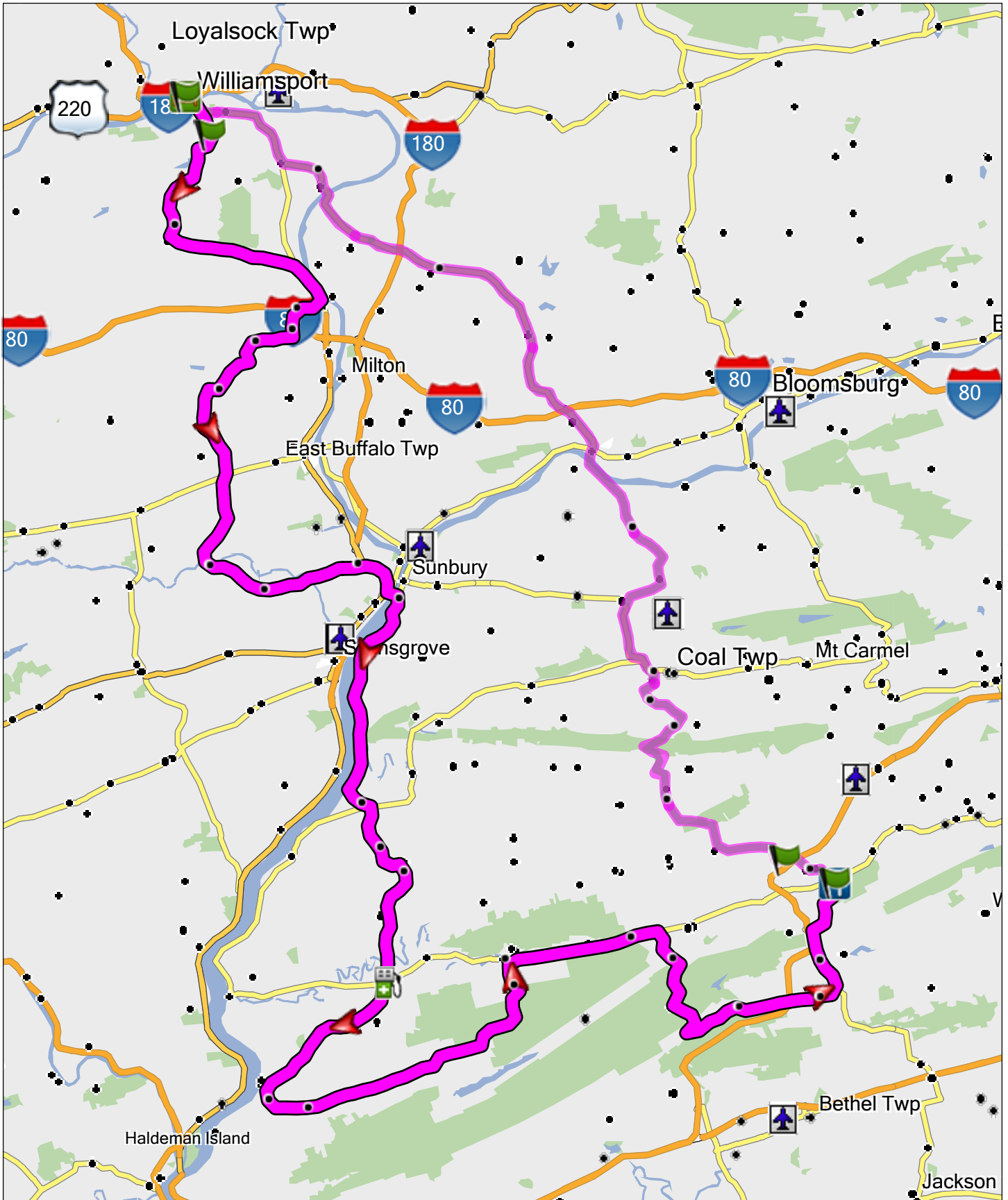
City Navigator North America NT 2026.2

Use of the Map Data is subject to certain restrictions and/or requirements imposed by third party suppliers and/or governmental or regulatory authorities as further set forth at <https://legal.here.com/terms/general-content-supplier/terms-and-notice/>

© 2025 HERE. All rights reserved.
© Garmin Ltd. or its subsidiaries 2025.

06 South 213


















City Navigator North America NT 2026.2














Use of the Map Data is subject to certain restrictions and/or requirements imposed by third party suppliers and/or governmental or regulatory authorities as further set forth at <https://legal.here.com/terms/general-content-supplier/terms-and-notice/>













© 2025 HERE. All rights reserved.
© Garmin Ltd. or its subsidiaries 2025.














06 South 213



-
- | | | |
|---|---|-------------------|
|  | 1. STAR25 START S | |
|  | 2. Get on William St and ride southeast
0 ft | 0 ft |
|  | 3. Turn left onto W 3rd St
509 ft | 24 s
509 ft |
|  | 4. Turn right onto Market St
1016 ft | 1 min
0.3 mi |
|  | 5. Continue on US-15 S towards Lewisburg
749 ft | 1 min
0.4 mi |
|  | 6. STAR25 START S3
2.25 mi | 4 min
2.7 mi |
|  | 7. Get on Sulphur Springs Rd and ride south
0 ft | 2.7 mi |
|  | 8. Turn right onto Elimsport Rd
7.20 mi | 11 min
9.9 mi |
|  | 9. Turn left onto Pa-44
1.10 mi | 1 min
11.0 mi |
|  | 10. Turn right onto US-15
6.77 mi | 11 min
17.8 mi |
|  | 11. Take ramp to the right towards Watsonstown/White Deer
2.35 mi | 3 min
20.1 mi |
|  | 12. Turn right onto White Deer Pike
0.25 mi | 20 s
20.4 mi |
|  | 13. Turn left onto Grey Hill Rd
1.48 mi | 14 s
21.8 mi |
-

	14. Turn right onto New Columbia Rd 1.64 mi	1 min 23.5 mi
	15. 4737 New Columbia Rd 1.93 mi	4 min 25.4 mi
	16. Get on New Columbia Rd and ride west 2 ft	25.4 mi
	17. Turn right onto Swanger Rd 1.49 mi	3 min 26.9 mi
	18. Turn left onto Millers Bottom Rd 0.90 mi	2 min 27.8 mi
	19. Turn right onto Cross Roads Dr 1.38 mi	3 min 29.2 mi
	20. Turn right onto Colonel John Kelly Rd 2.84 mi	5 min 32.0 mi
	21. Turn left onto Johnson Mill Rd 583 ft	1 min 32.1 mi
	22. Turn right onto Old Turnpike Rd 3.29 mi	7 min 35.4 mi
	23. Turn left onto Dreisbach Church Rd 1003 ft	1 min 35.6 mi
	24. Turn left onto Pa-204 5.28 mi	11 min 40.9 mi
	25. 5315 Stein Ln 3.47 mi	5 min 44.4 mi
	26. Get on Pa-204 and ride east 0 ft	44.4 mi

	27. Keep left onto Kratzerville Rd 1.83 mi	3 min 46.2 mi
	28. Turn right onto Kratzerville Rd 0.69 mi	1 min 46.9 mi
	29. Turn left onto Kratzerville Rd 326 ft	1 min 46.9 mi
	30. Turn left onto Park Rd 2.39 mi	5 min 49.3 mi
	31. Turn right onto Grangers Rd 0.25 mi	1 min 49.6 mi
	32. Turn right onto US-15 S 0.43 mi	25 s 50.0 mi
	33. Take the Pa-61 S/Pa-147 S ramp to the right towards Sunbury 2.60 mi	4 min 52.6 mi
	34. Take the Pa-147 S ramp to the right towards Herndon/Second Street 1.09 mi	2 min 53.7 mi
	35. Take the Pa-147 S ramp to the right towards Front St/Second St 435 ft	8 s 53.8 mi
	36. Turn right onto Pa-225 13.88 mi	1 min 67.7 mi
	37. Turn right onto S Chestnut St 4.21 mi	2 min 71.9 mi
	38. Turn right onto W Main St 7.05 mi	10 min 78.9 mi

-
- | | | |
|---|--|-------------------|
|  | 39. Fuel Citgo Elizabethville
122 ft | 1 min
79.0 mi |
|  | 40. Get on W Main St and ride east
33 ft | 79.0 mi |
|  | 41. Turn right onto S Market St
89 ft | 2 s
79.0 mi |
|  | 42. Turn left onto N 4th St
8.99 mi | 13 min
88.0 mi |
|  | 43. Turn left onto Powells Valley Rd
1.29 mi | 1 min
89.3 mi |
|  | 44. Turn left onto Powells Valley Rd
8.99 mi | 10 min
98.2 mi |
|  | 45. Turn left onto Powells Valley Rd
5.39 mi | 9 min
104 mi |
|  | 46. Powells Valley Rd and White Oak Rd
2.40 mi | 5 min
106 mi |
|  | 47. Get on Powells Valley Rd and ride north
1 ft | 106 mi |
|  | 48. Turn right onto Market St
1.64 mi | 5 min
108 mi |
|  | 49. Turn right onto Main St
1043 ft | 1 min
108 mi |
|  | 50. Turn right onto S 4th St
7.88 mi | 2 min
116 mi |
|  | 51. Turn left onto Pa-443
8.44 mi | 10 min
124 mi |
-

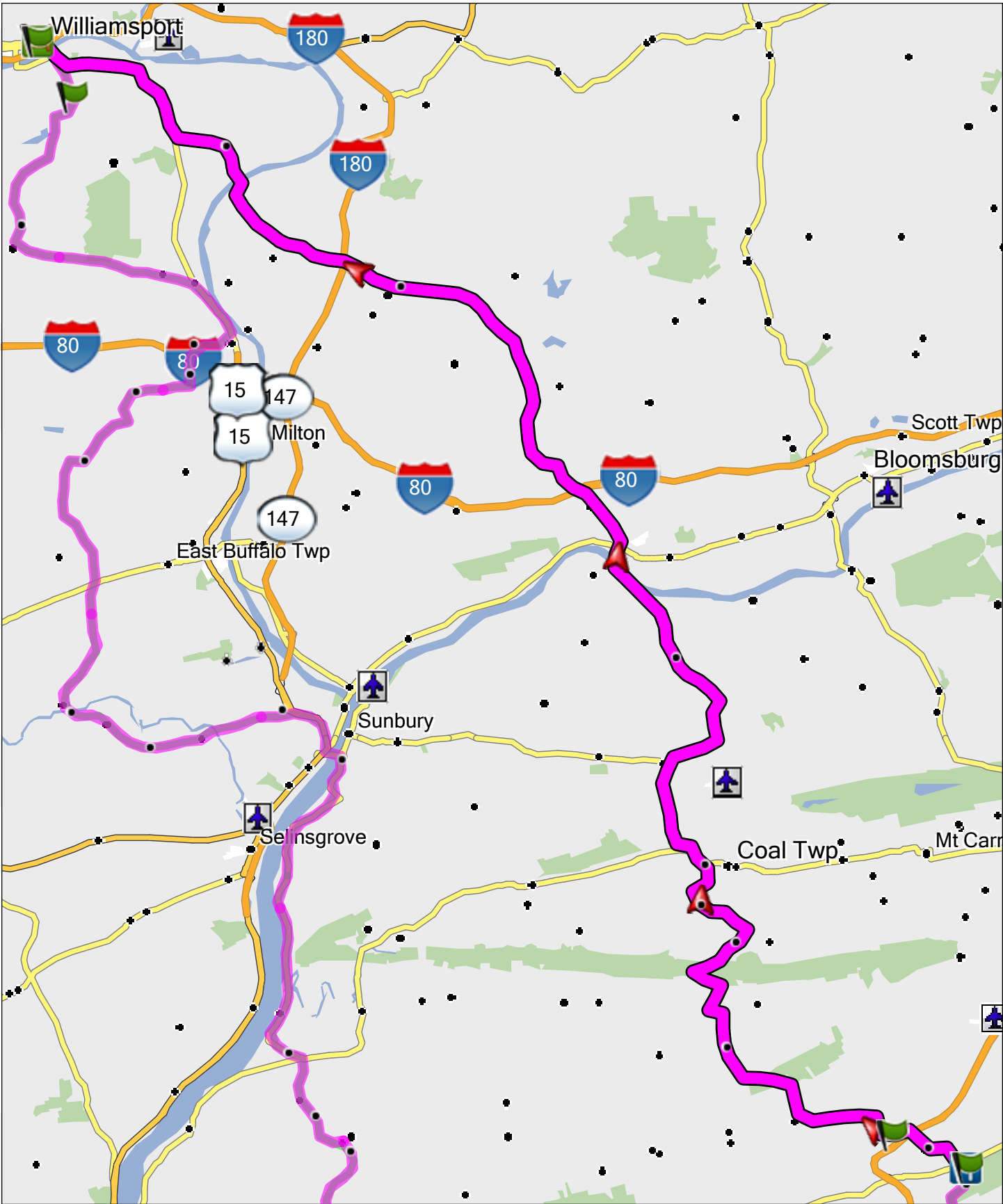


52. Behms Family Restaurant

15.55 mi

1 min

140 mi



City Navigator North America NT 2026.2

Use of the Map Data is subject to certain restrictions and/or requirements imposed by third party suppliers and/or governmental or regulatory authorities as further set forth at <https://legal.here.com/terms/general-content-supplier/terms-and-notice/>

© 2025 HERE. All rights reserved.
© Garmin Ltd. or its subsidiaries 2025.

06 South 213





1. **Behms Family Restaurant**



2. **Get on Branch St and ride northeast**
74 ft

74 ft



3. **RT06 PT2 START**
262 ft

3 s
336 ft



4. **Get on Branch St and ride northeast**
0 ft

336 ft



5. **Turn left onto Union St**
480 ft

13 s
0.2 mi



6. **Turn left onto E Main St**
650 ft

1 min
0.3 mi



7. **Turn right onto Spring St**
362 ft

1 min
0.3 mi



8. **Turn right onto Fountain Mountain Rd**
1.69 mi

6 min
2.0 mi



9. **RT06 PT2 START 2**
2.06 mi

4 min
4.1 mi



10. **Get on Fountain Rd and ride west**
0 ft

4.1 mi



11. **Turn left onto E Main St**
1.23 mi

3 min
5.3 mi
















12. **Turn right onto N Good Spring Rd**
2.77 mi

5 min
8.1 mi



13. **Turn left onto Main Rd**
6.36 mi

3 min
14.5 mi

	14. Turn right onto Stitzer Rd 0.47 mi	2 min 14.9 mi
	15. Turn left onto W Sunbury St 9.74 mi	5 min 24.7 mi
	16. Turn right onto Pa-487 4.85 mi	6 min 29.5 mi
	17. Turn left onto S Market St 2.33 mi	4 min 31.8 mi
	18. 451 Elysburg Rd 3.91 mi	6 min 35.8 mi
	19. Turn right onto S Mill St 4.38 mi	5 min 40.1 mi
	20. Lewis Twp 15.04 mi	19 min 55.2 mi
	21. Get on Pa-44 and ride west 0 ft	55.2 mi
	22. Turn left onto Montgomery St 8.21 mi	12 min 63.4 mi
	23. Turn right onto S Main St 531 ft	1 min 63.5 mi
	24. Turn right onto Montgomery Pike 2.86 mi	2 min 66.3 mi
	25. Continue towards Williamsport Business District 6.64 mi	8 min 73.0 mi
	26. Turn left onto W 4th St 0.32 mi	1 min 73.3 mi

	<p>27. Turn right onto William St 1029 ft</p>	<p>1 min 73.5 mi</p>
	<p>28. STAR25 Finish 450 ft</p>	<p>1 min 73.6 mi</p>
